


## ROAD CLOSURE MAP & INFORMATION INSIDE

### EVENT INFORMATION

The Rock 'n' Roll Arizona Half Marathon and 10K will take place on Sunday, January 14, 2024. The Half Marathon and 10K will start in Tempe on Mille Ave. Returning in 2024 to kick off an exciting weekend of running is a 5K on Saturday that will start at 8 am Tempe Beach Park. Please visit the website for more information


### DOWNLOAD THE WAZE APP TO AVOID ROAD CLOSURES!

 Download the FREE Waze navigation app on your smart phone to help avoid road closures on race weekend. Type Waze into your app store or visit [waze.com](https://waze.com) for more information.

### VALLEY METRO DETOURS

METRO light rail will operate on race weekend and with an enhanced schedule on race morning. There will be slight service delays once the races start. Several METRO bus routes will be on detour during the race. For more information visit [valleymetro.org](https://valleymetro.org) or call (602) 253-5000.

### FOR MORE INFORMATION

 Contact us directly for more information on the race or help with alternate directions. For assistance with alternate directions call: (623) 252-2485.

On January 14 call 511 for road closure information. [community.cgi@ironman.com](mailto:community.cgi@ironman.com)

World Triathlon Corporation  
3407 W Dr Martin Luther King Jr Blvd,  
Ste 100 Tampa, FL 33607

# BE AWARE. PLAN AHEAD.

ROAD CLOSURE  
NOTICE



SUNDAY  
JANUARY 14, 2024



# ROAD CLOSURE NOTICE

SUNDAY  
JANUARY 14, 2024

SATURDAY 5K  
SEE ONLINE FOR MORE DETAILS



## ARIZONA

[RunRocknRoll.com/community-impact](https://RunRocknRoll.com/community-impact)

[RunRocknRoll.com/community-impact](https://RunRocknRoll.com/community-impact)

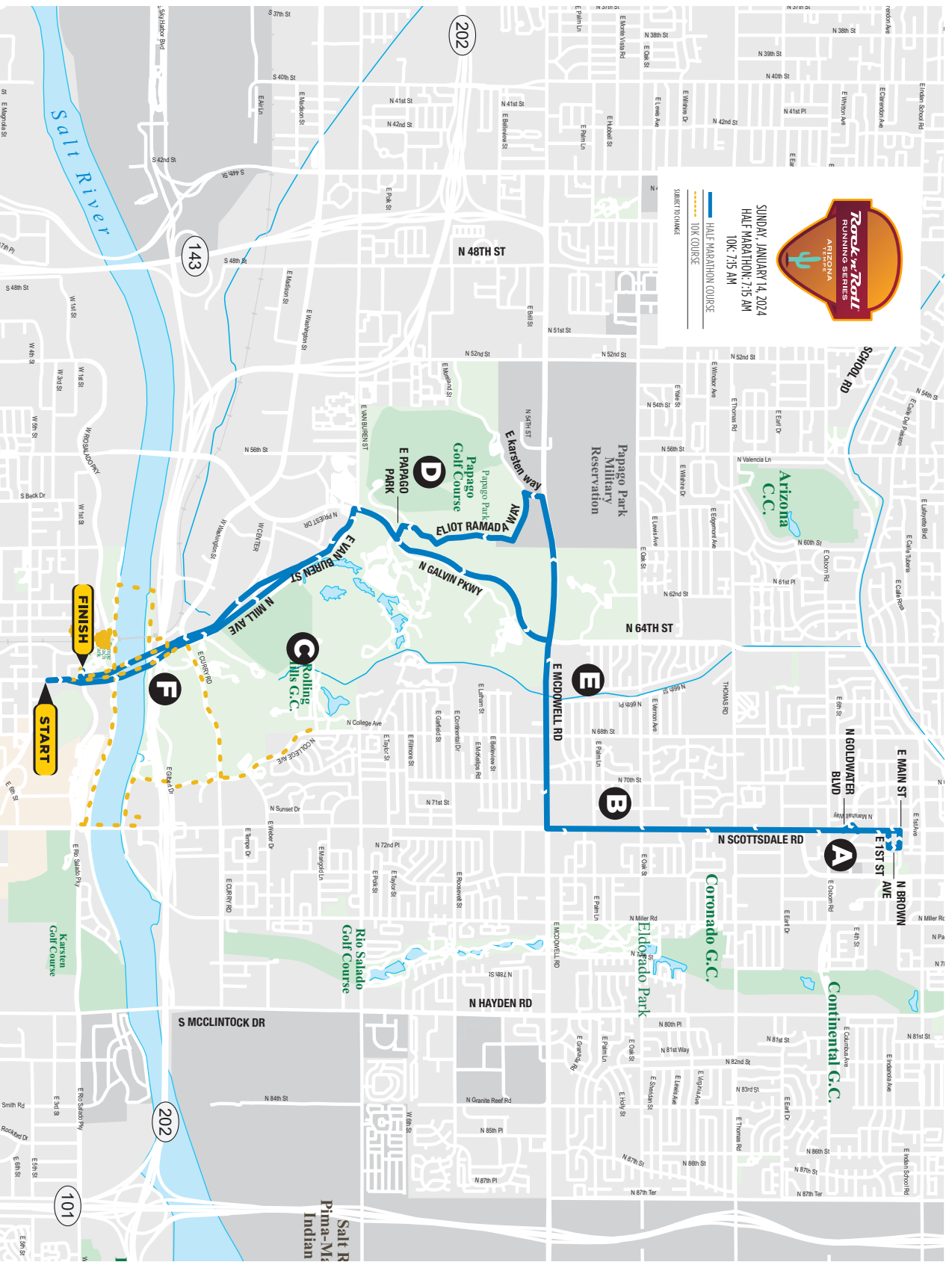
## ROAD CLOSURES - SUNDAY, JANUARY 14, 2024\*

Roads will reopen as the last runner passes and course materials are removed. Times are subject to change. For a complete list of road closures/times (including the Saturday 5K, which is not shown here), visit the website: [runrocknroll.com/community-impact](http://runrocknroll.com/community-impact).

Area Code	Closure Area	Approximate Closure Times*	Alternate Access**
<b>A</b>	N. Scottsdale Road between McDowell and E Main St.	6:30 am to 11:15 am	If west of N. Scottsdale Rd and North of E. McDowell go around the closure by using 64th St or 68th St northbound to Indian School
<b>B</b>	N Scottsdale Rd	6:30 am to 11:15 am	There will be north and southbound access lanes on N Scottsdale Rd to allow vehicle access
<b>C</b>	Rolling Hills Golf Course	After 9:15 am	Use Westbound Curry Rd and take a right onto Mill Ave. Go 3/4 miles to the entrance for Rolling Hills. To exit area: go north on Galvin Parkway, turn right on McDowell Road then right onto Scottsdale Rd to access 202
<b>D</b>	Phoenix Zoo and Desert Botanical Garden	After 9:15 am	Use Westbound Curry Rd and take a right onto Mill Ave. To Galvin Parkway and turn right traveling north to zoo and gardens. To exit area: go north on Galvin Parkway, turn right on McDowell Road then right onto Scottsdale Rd to access 202
<b>E</b>	E McDowell Rd	6:30 am to 11:15 am	There will be an eastbound curb lane from Galvin Parkway through Scottsdale Rd and a westbound curb lane from N. Scottsdale Road to N. 64th Street
<b>F</b>	Mill Ave. southbound from Galvin Parkway to Rio Salado	6:30 am - 12:30 pm	Use 202 freeway or Washington to 48th St

All access routes leaving the airport will be open during the race.

\*Closure times are approximate. For a full listing of road closures, freeway ramp closures and alternate directions visit the website.



## COURSE MAP

For more information: [RunRocknRoll.com/community-impact](http://RunRocknRoll.com/community-impact)  
(844) 411-4674 | [community.cgi@ironman.com](mailto:community.cgi@ironman.com)